
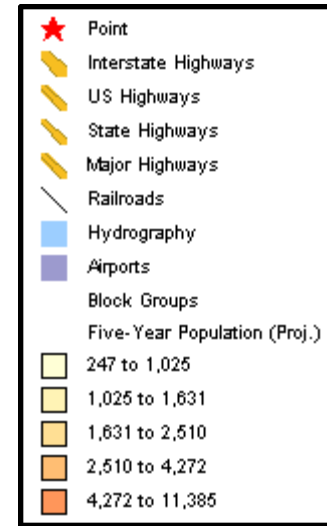
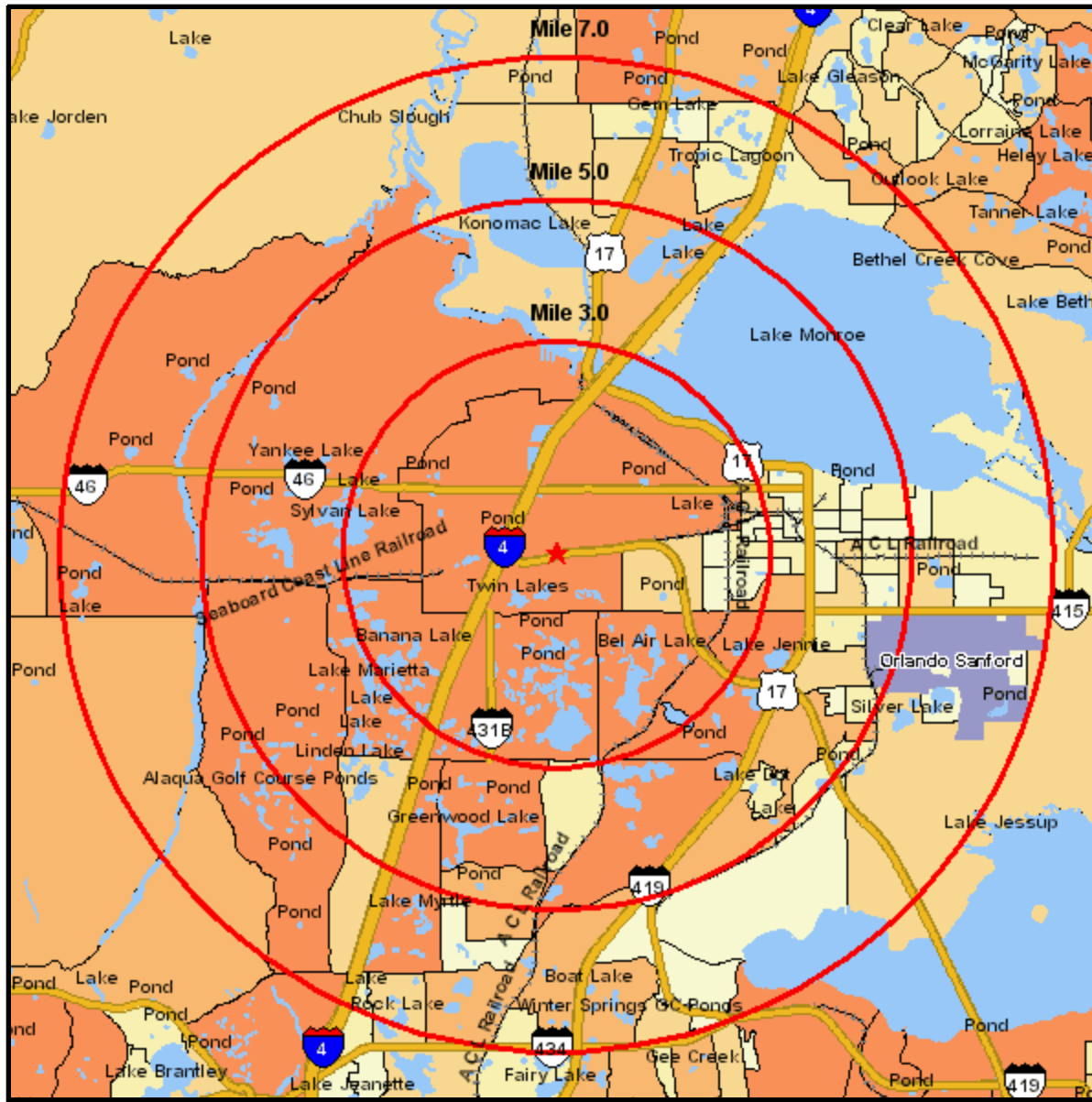


# Population Five-Year Projection

Seminole Realty

Coord: 28.798065, -81.331668  
 Radius - See Appendix for Details



# Population Five-Year Projection

Seminole Realty

## Appendix: Area Listing

### Area Name:

Type: Radius 1

### Radius Definition:

Center Point:	28.798065	-81.331668
Circle/Band:	0.00	- 3.00

### Area Name:

Type: Radius 2

### Radius Definition:

Center Point:	28.798065	-81.331668
Circle/Band:	0.00	- 5.00

### Area Name:

Type: Radius 3

### Radius Definition:

Center Point:	28.798065	-81.331668
Circle/Band:	0.00	- 7.00

### Project Information:

Site: 2

Order Number: 966931626

